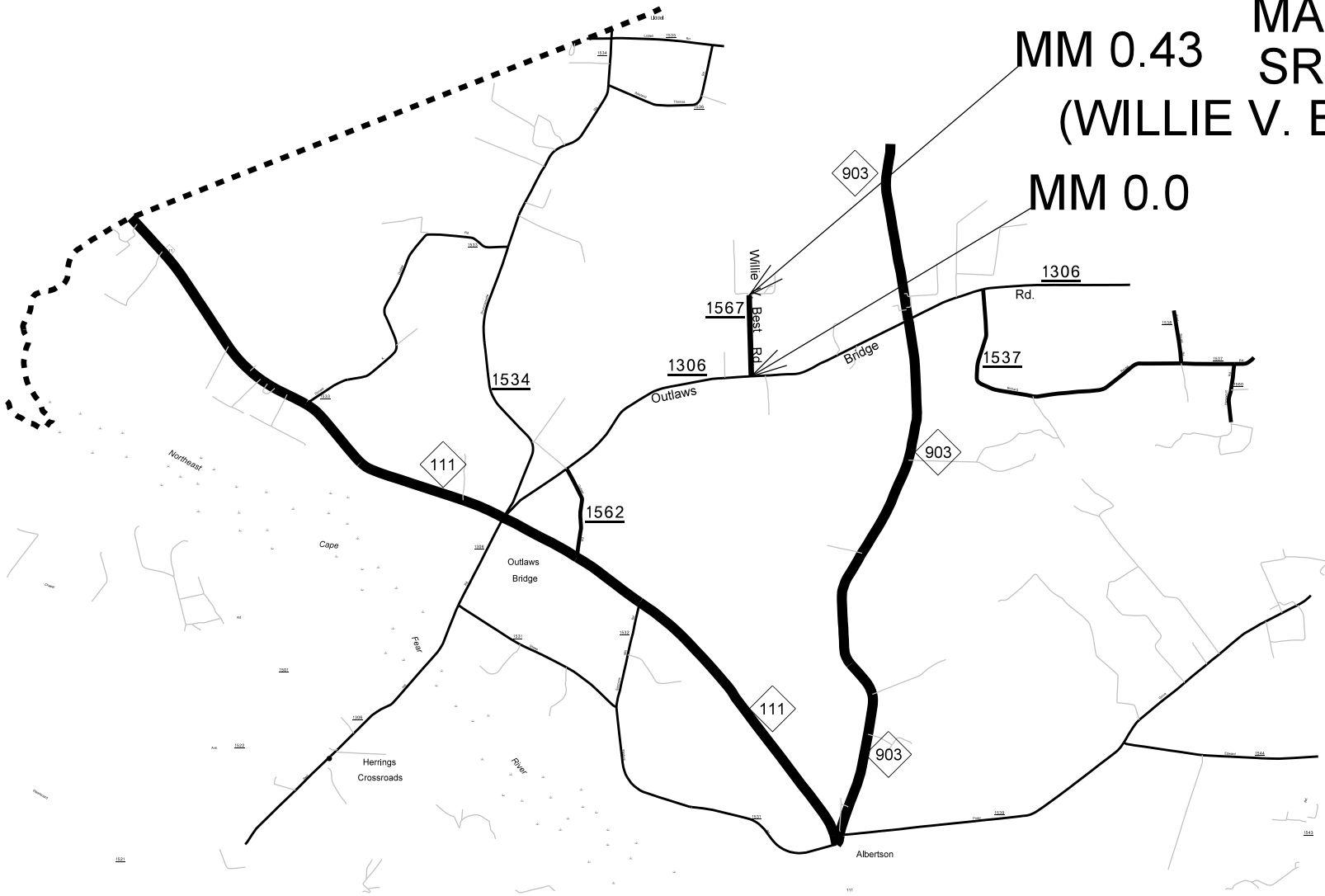


MAP #25
MM 0.43 SR 1567
(WILLIE V. BARWICK RD.)

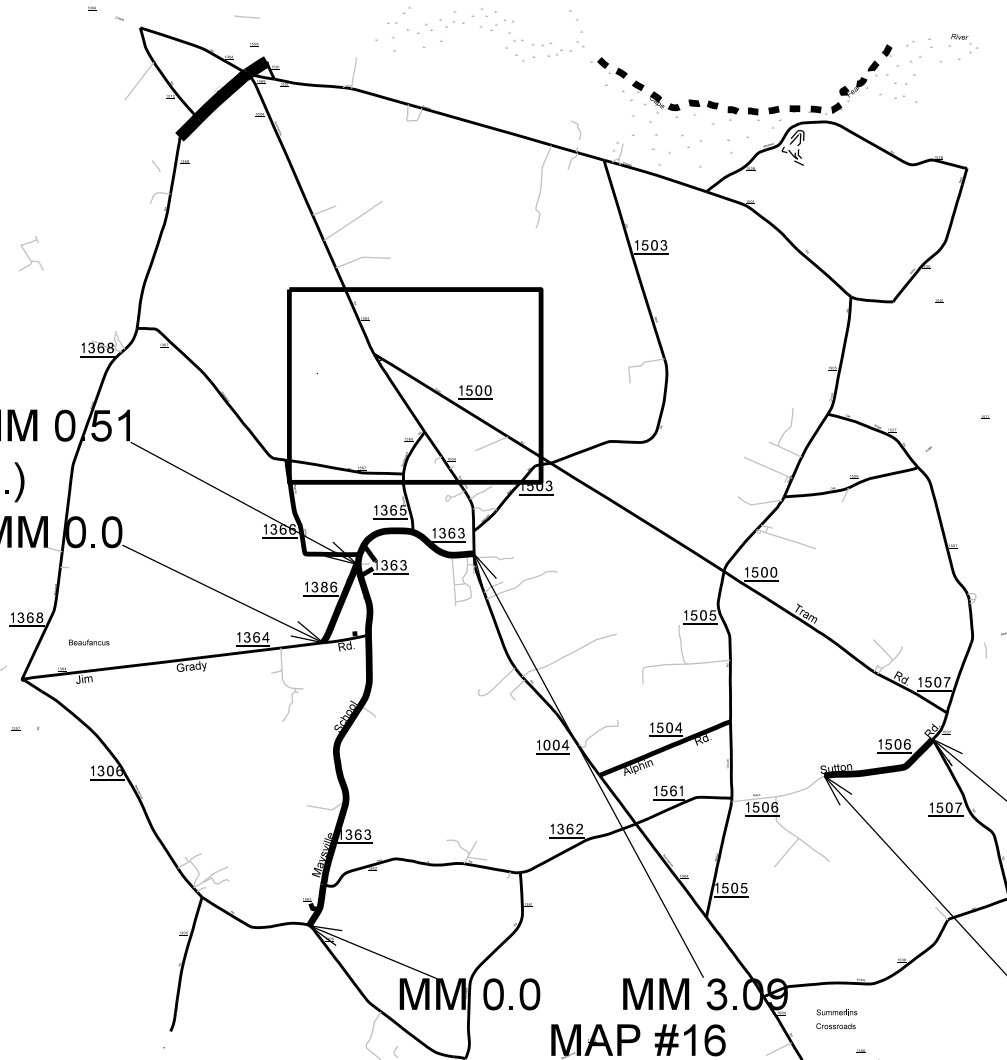
MM 0.0



MAP #18
SR 1386
(FOSTER HOLLAND RD.)

MM 0.51

MM 0.0

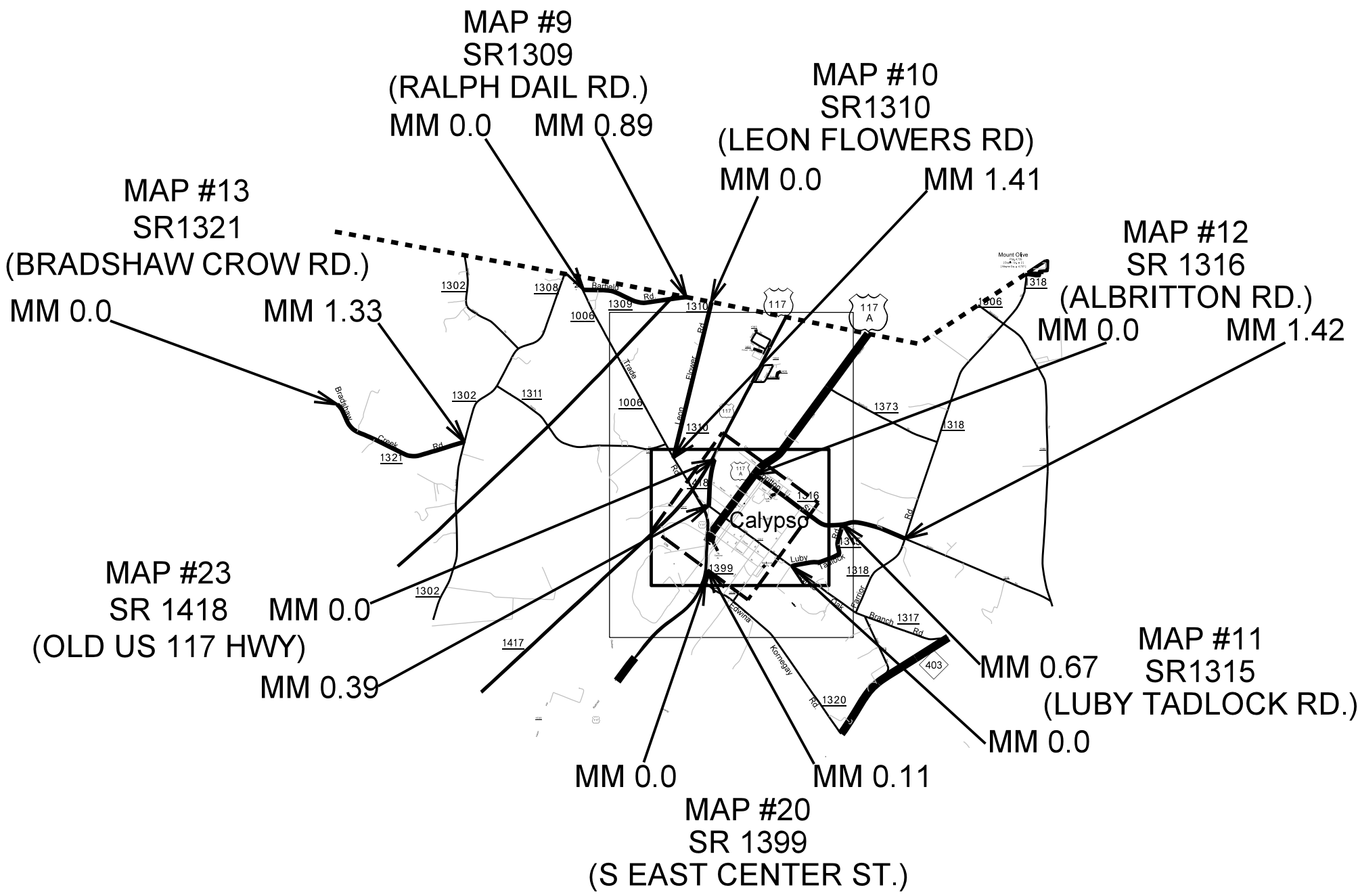


MM 0.0
MAP #16
SR 1363
(MAYSVILLE SCHOOL RD.)

MM 3.09

MM 0.0
MAP #24
SR 1506
(RALPH SUTTON RD.)

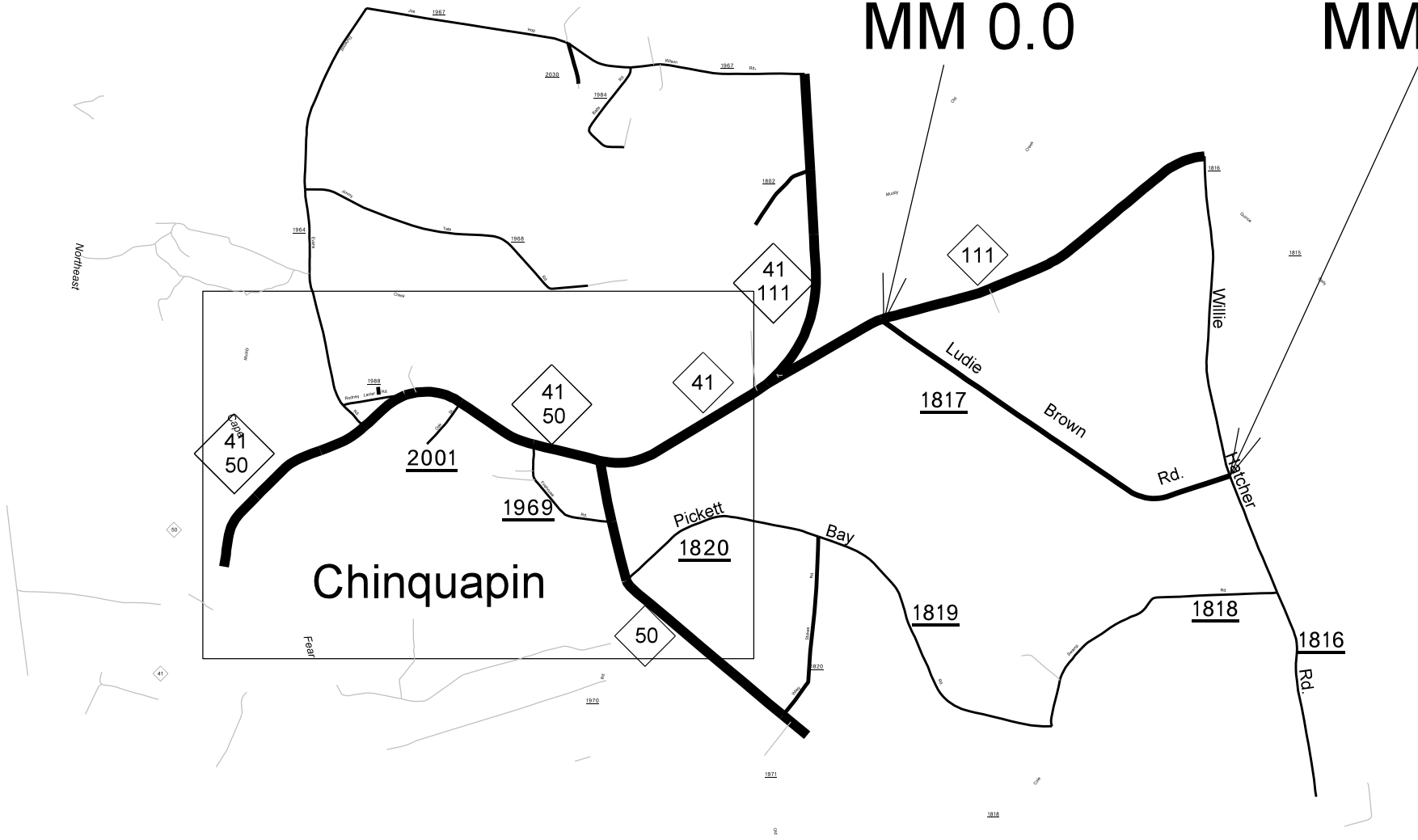
MM 0.17



MAP #26 SR 1817 (LUDIE BROWN RD.)

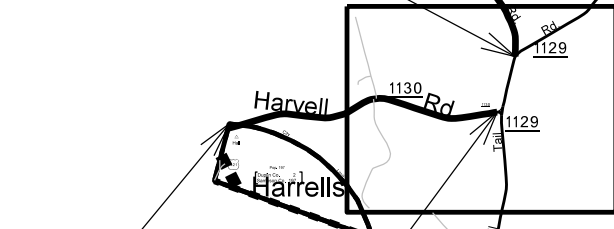
MM 0.0

MM 1.63



MAP #3
SR 1131
(LEIGHTON HALL RD.)

MM 0.0
MM 2.05

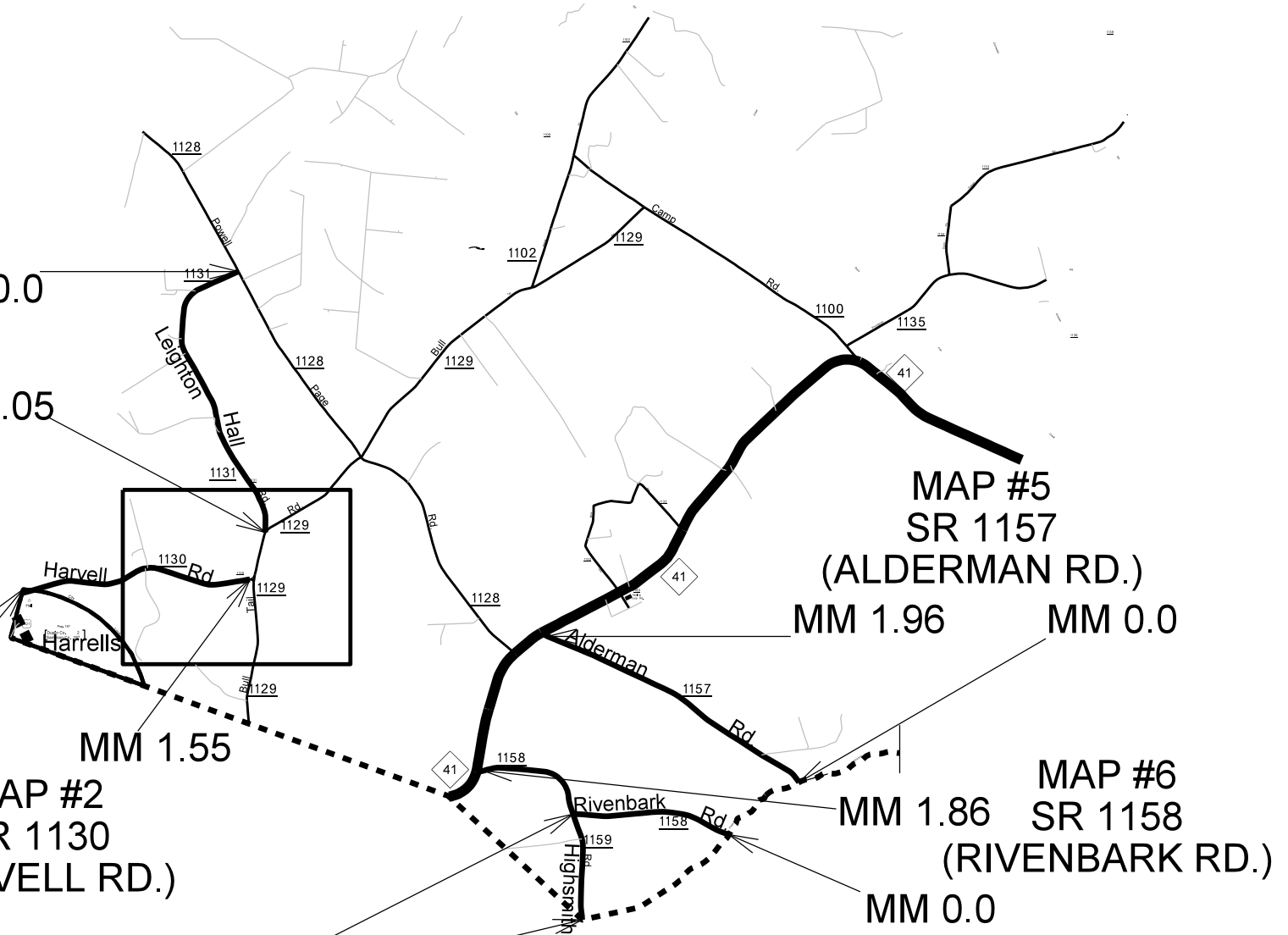


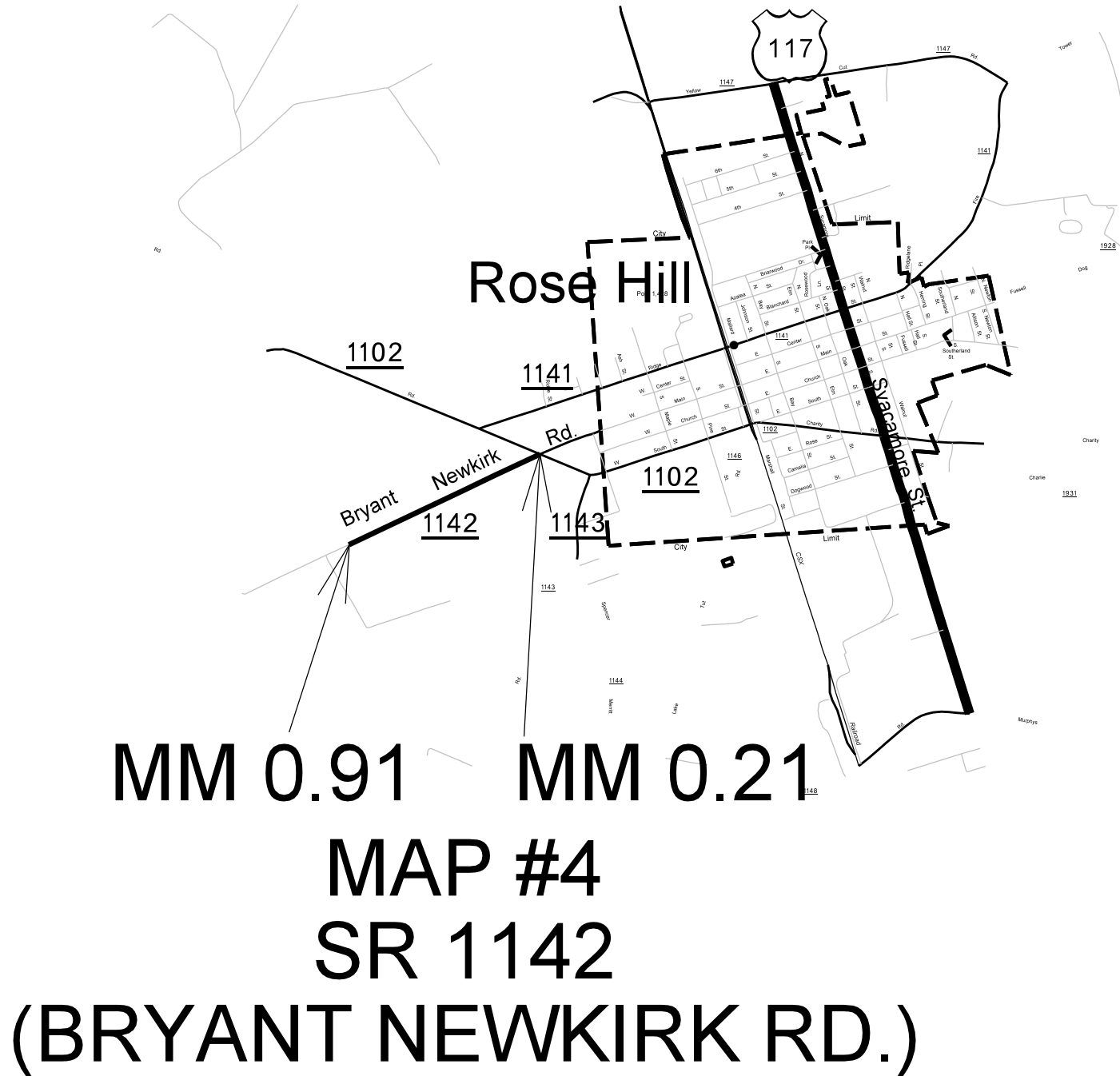
MM 0.0
MM 1.55
MAP #2
SR 1130
(HARVELL RD.)

MM 0.70
MM 0.0
MAP #7
SR 1159
(HIGHSMITH RD.)

MAP #5
SR 1157
(ALDERMAN RD.)
MM 1.96
MM 0.0

MAP #6
SR 1158
(RIVENBARK RD.)
MM 1.86
MM 0.0



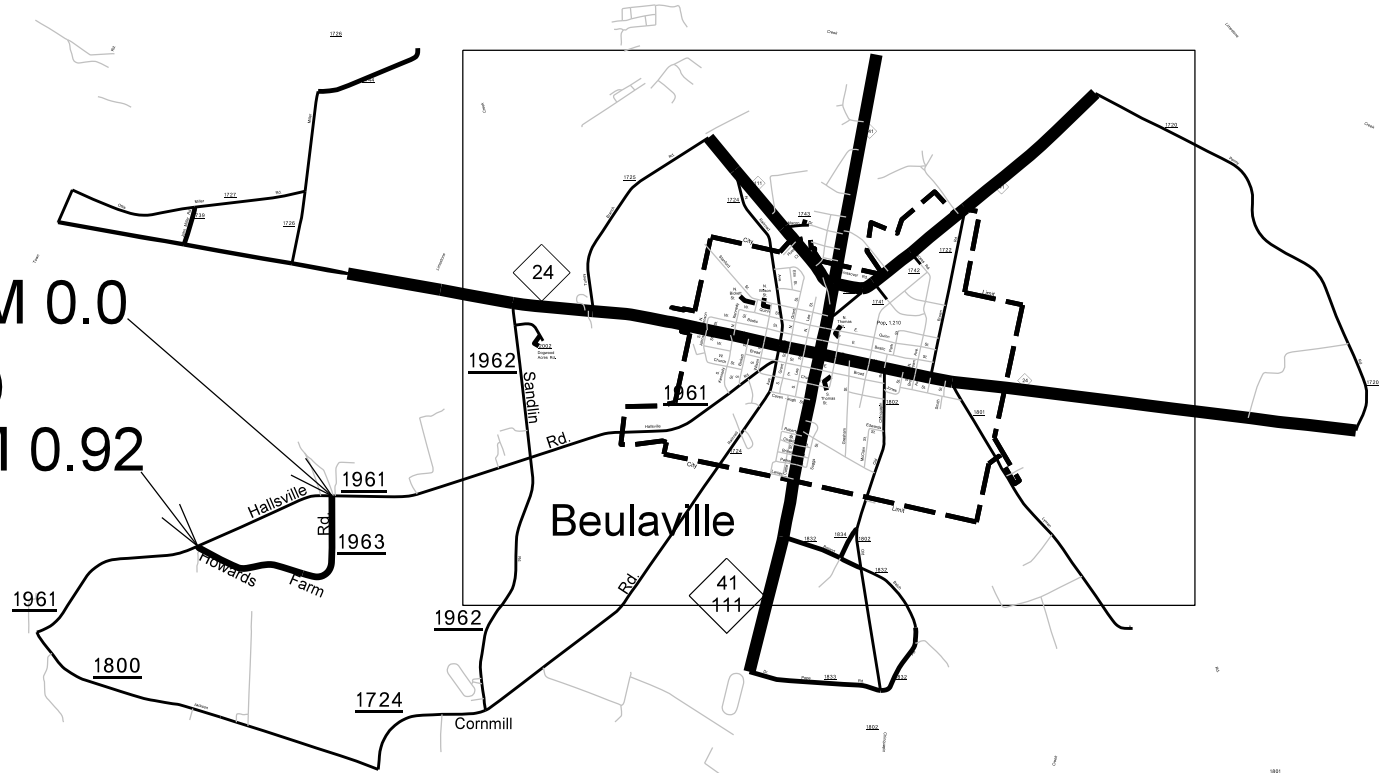


MAP #27
SR 1963

(HOWARD FARM RD.)

MM 0.0

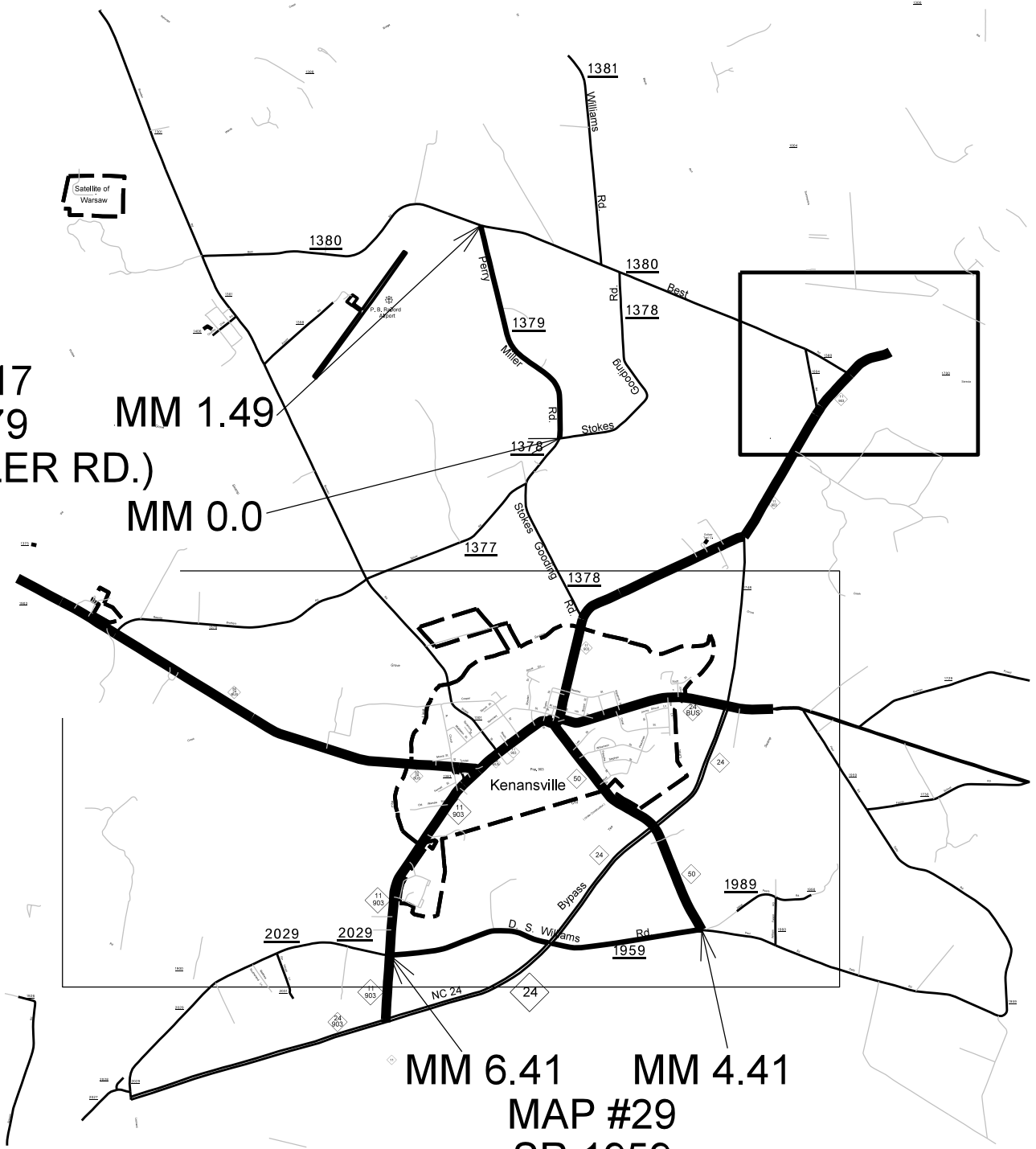
MM 0.92



MAP #17
SR 1379
(PERRY MILLER RD.)

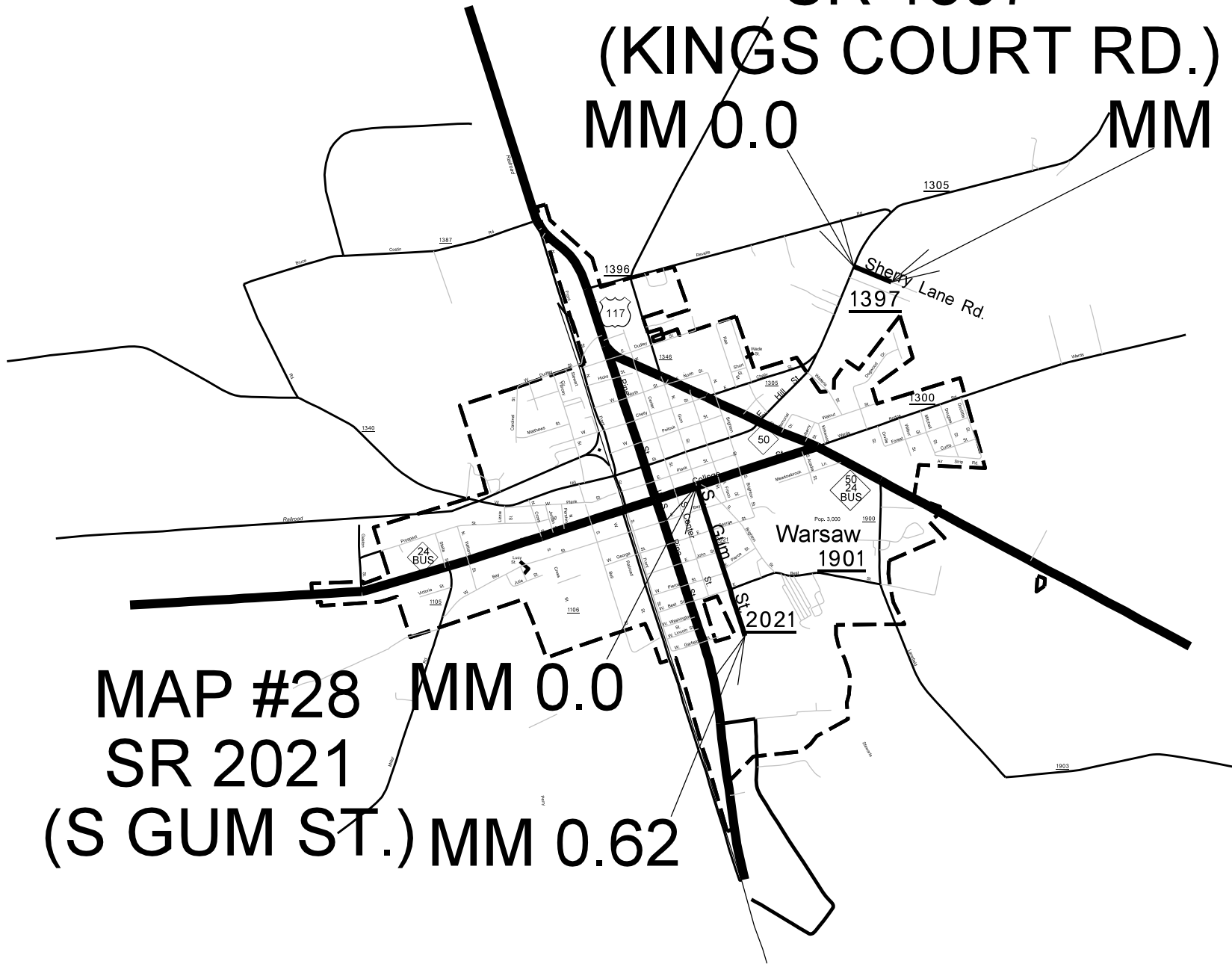
MM 1.49
MM 0.0

MM 6.41 MM 4.41
MAP #29
SR 1959
(D.S. WILLIAMSON RD.)

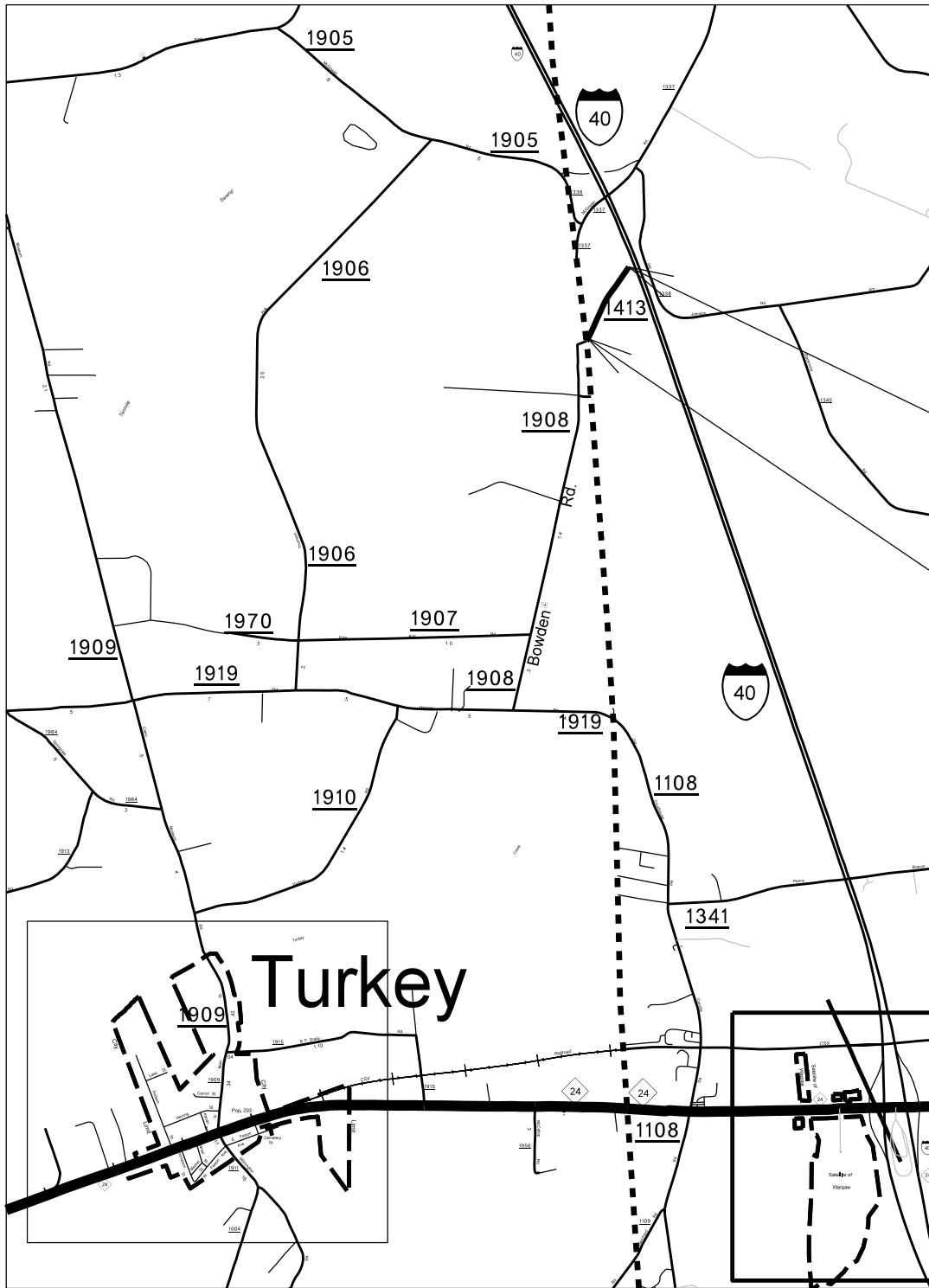


MAP #19
SR 1397
(KINGS COURT RD.)
MM 0.0

MM 0.16

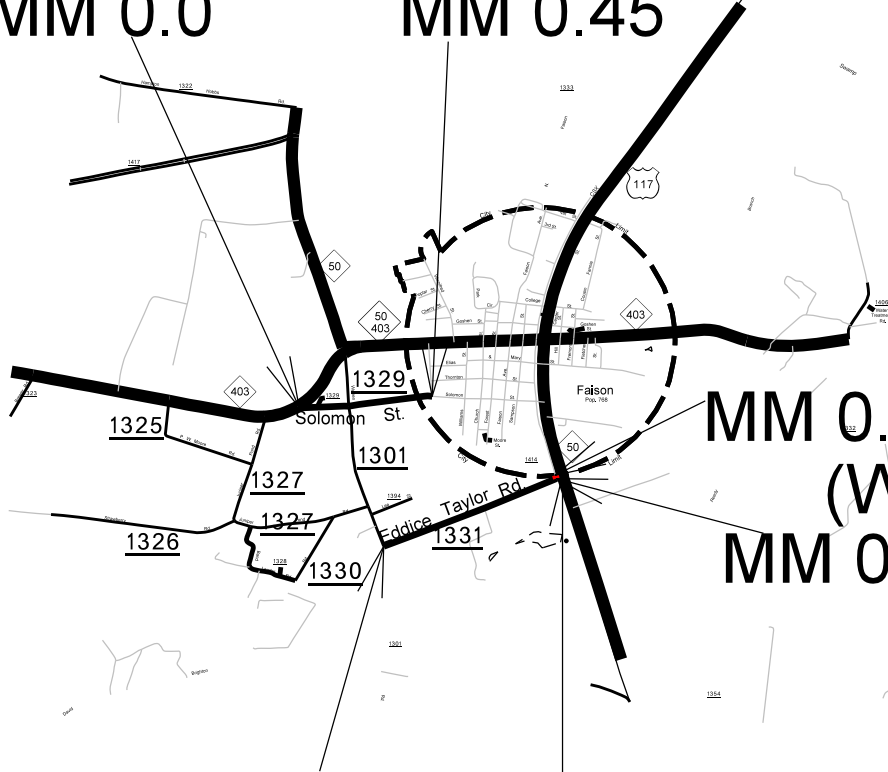


MAP #28 **MM 0.0**
SR 2021
(S GUM ST.) **MM 0.62**



MM 0.36 MAP #21
SR 1413
(POPE WRAY RD.)
MM 0.0

MAP #14
SR 1329
(SOLOMON ST.)
MM 0.0 MM 0.45



MAP #22
SR 1414
(WEST CENTER ST.)
MM 0.0

MM 0.0 MM 0.72
MAP #15
SR 1331
(EDDICE TAYLOR RD.)

MAP #45
SR 1948 (BARBER RD.)

MM(0.0)

MM(0.119)

MAP #43

SR 1111 (SALLIE MORRISON RD.)

MM(0.0)

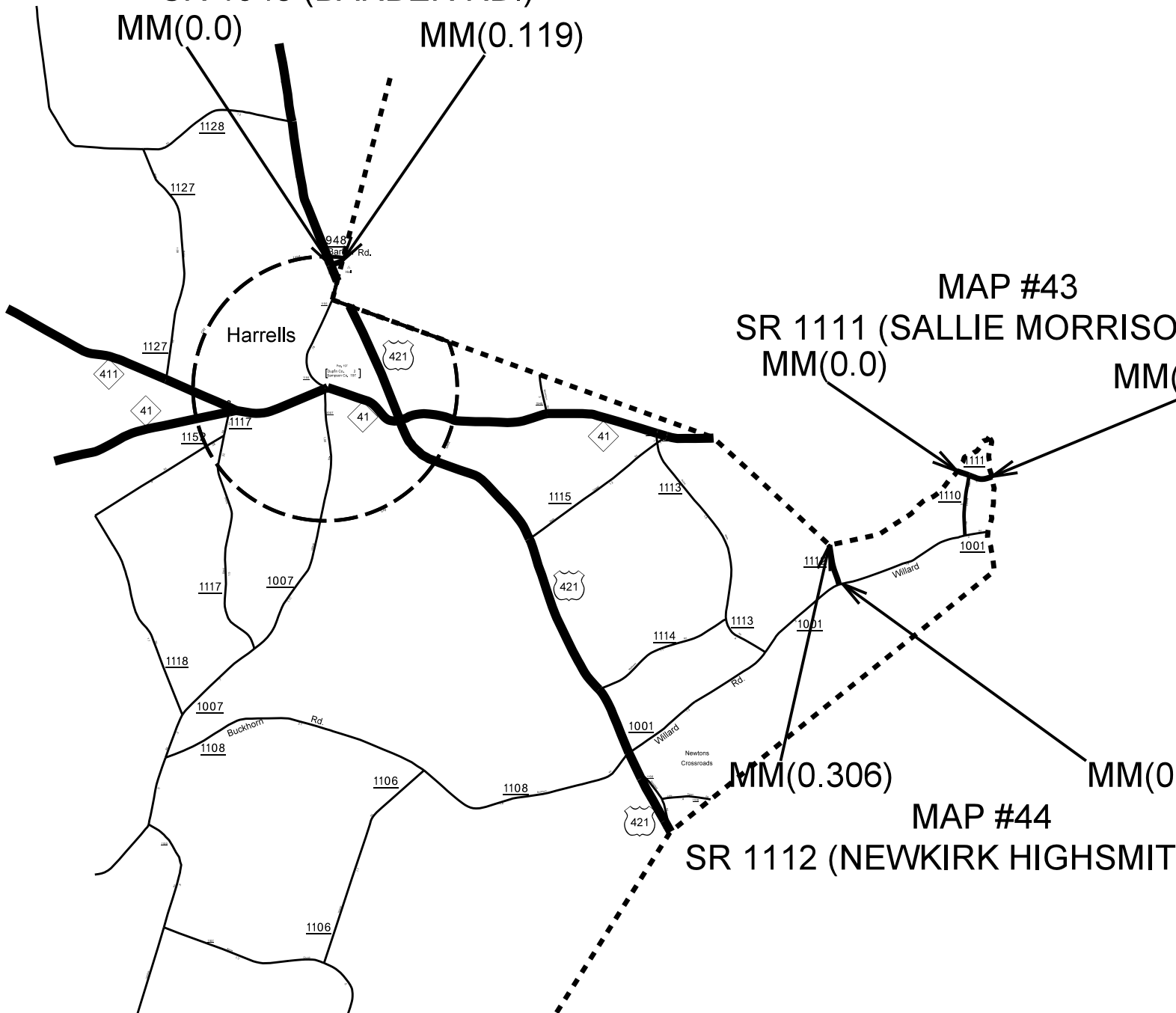
MM(0.276)

MAP #44

SR 1112 (NEWKIRK HIGHSMITH RD.)

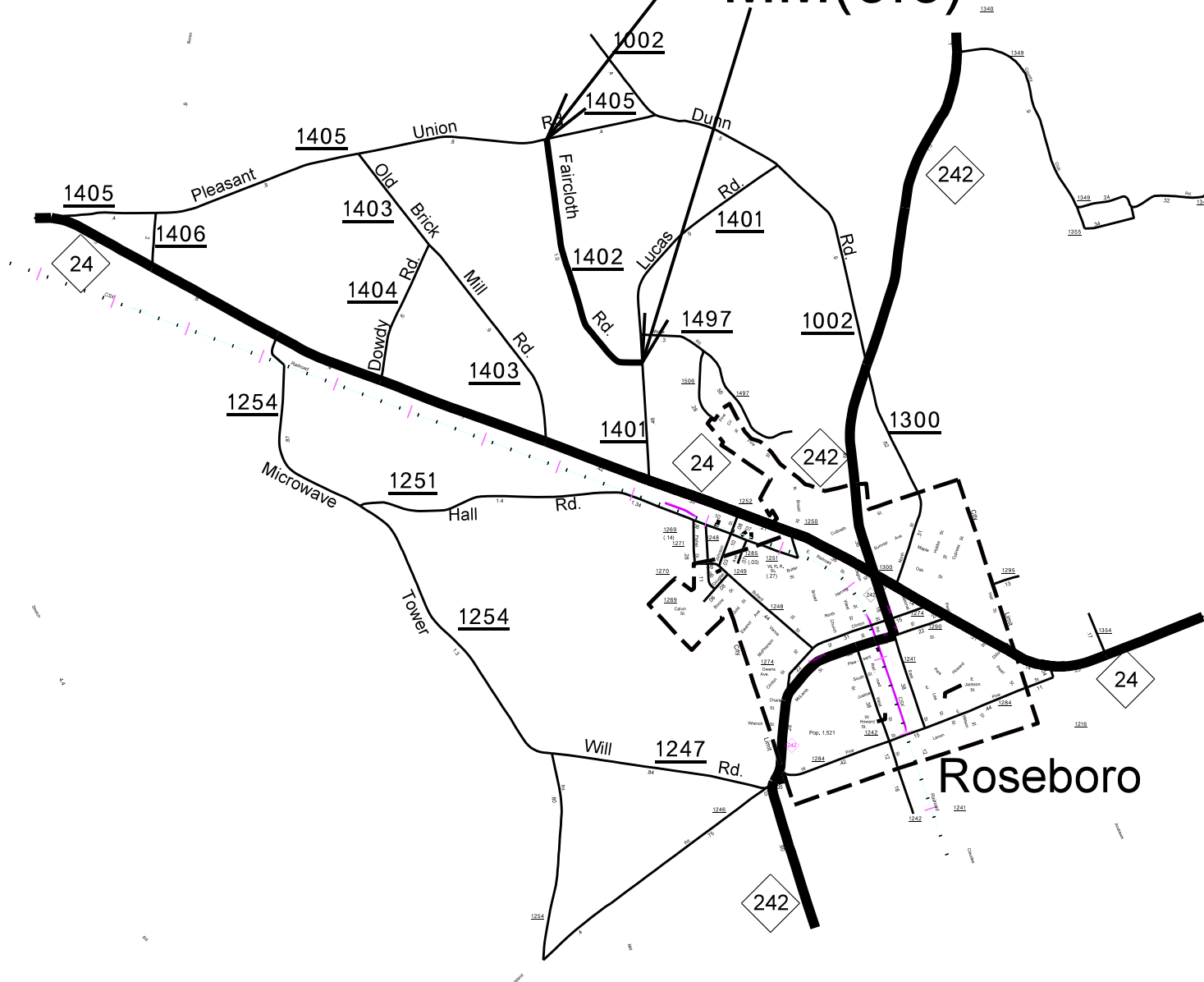
MM(0.306)

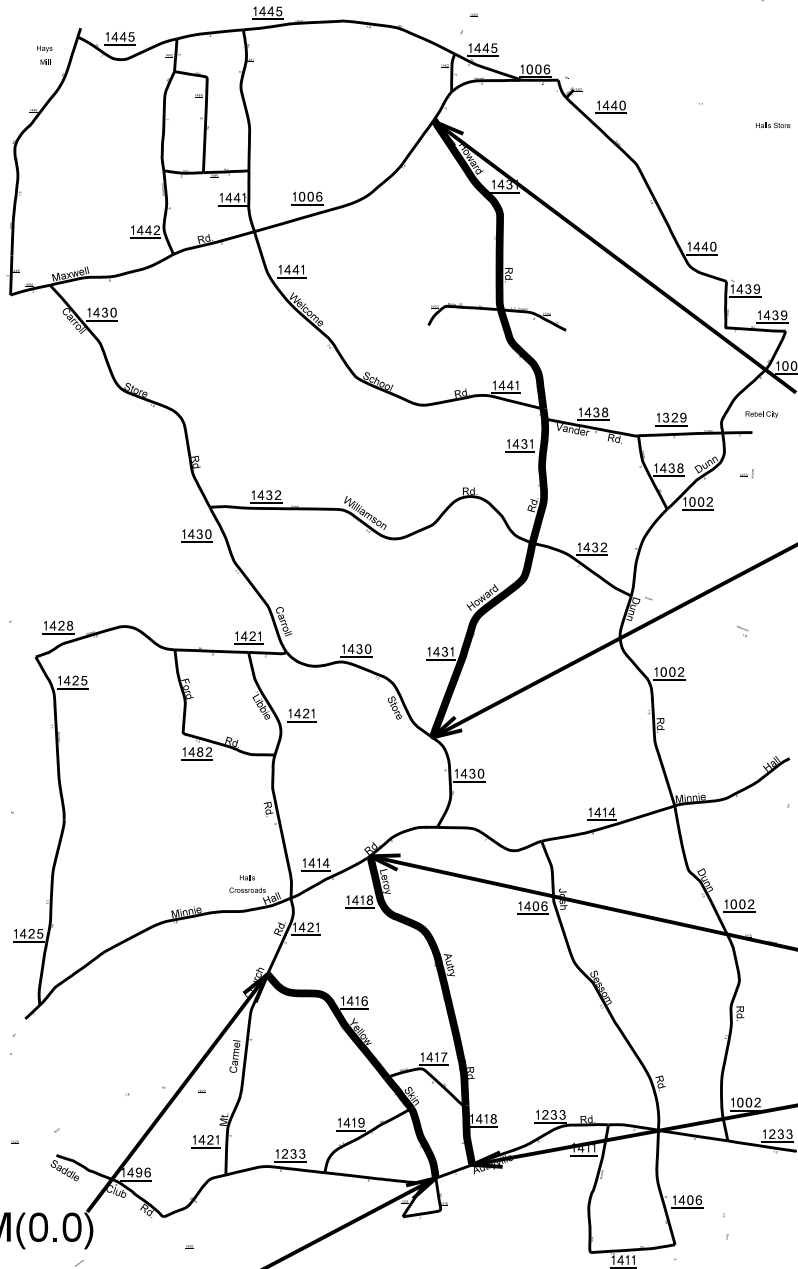
MM(0.0)



MM(1.04) MAP #32

SR 1402 (FAIRCLOTH RD.) MM(0.0)





MM(4.41) MAP #40
 SR 1431 (HOWARD RD.)

MM(0.0)

MM(0.0) MAP #33
 SR 1418 (LEROY AUTRY RD.)

MM(2.18)

MAP #30 MM(0.0)
 SR 1416 (YELLOW SKIN RD.)

MM(1.80)

MAP #38
SR 1621 (IRA B. TART)
MM(1.79) MM(0.0)

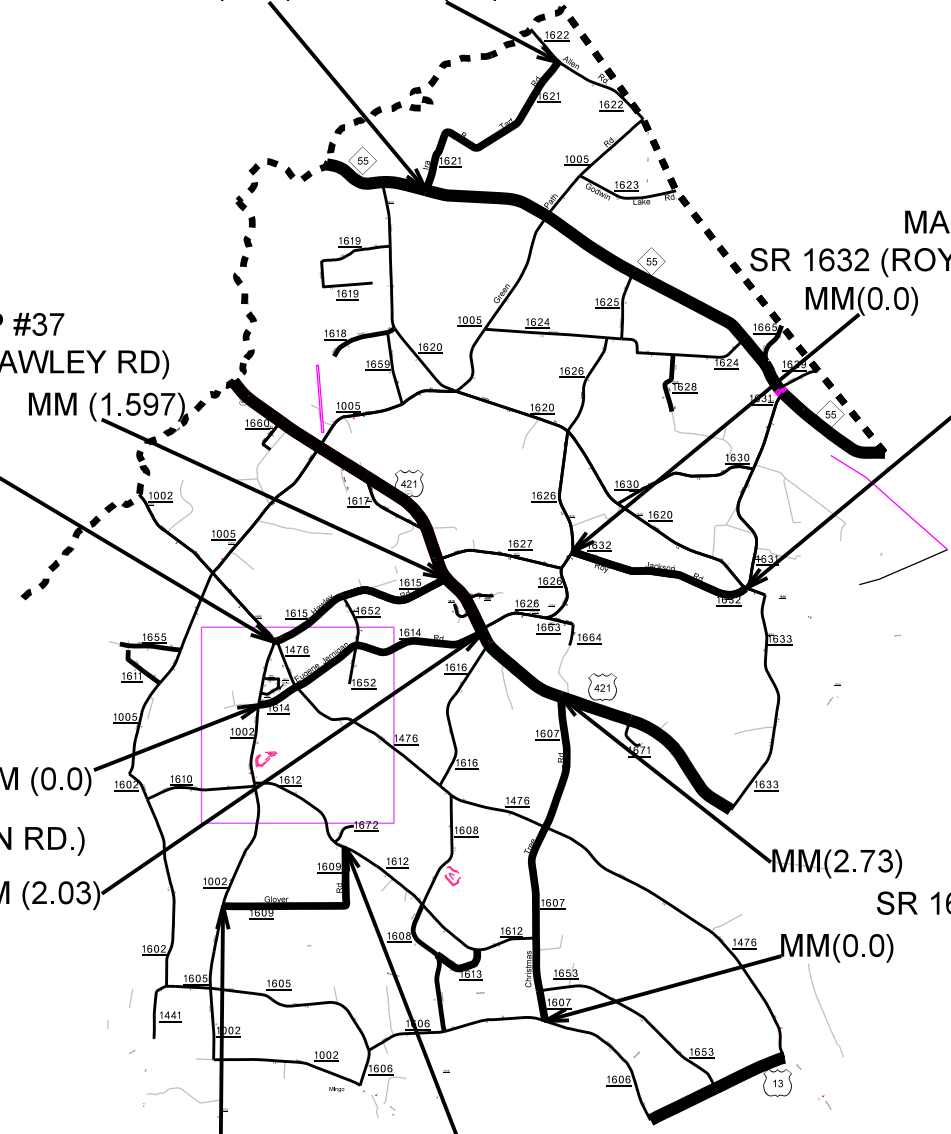
MAP #39
SR 1632 (ROY JACKSON RD.)
MM(0.0) MM(1.49)

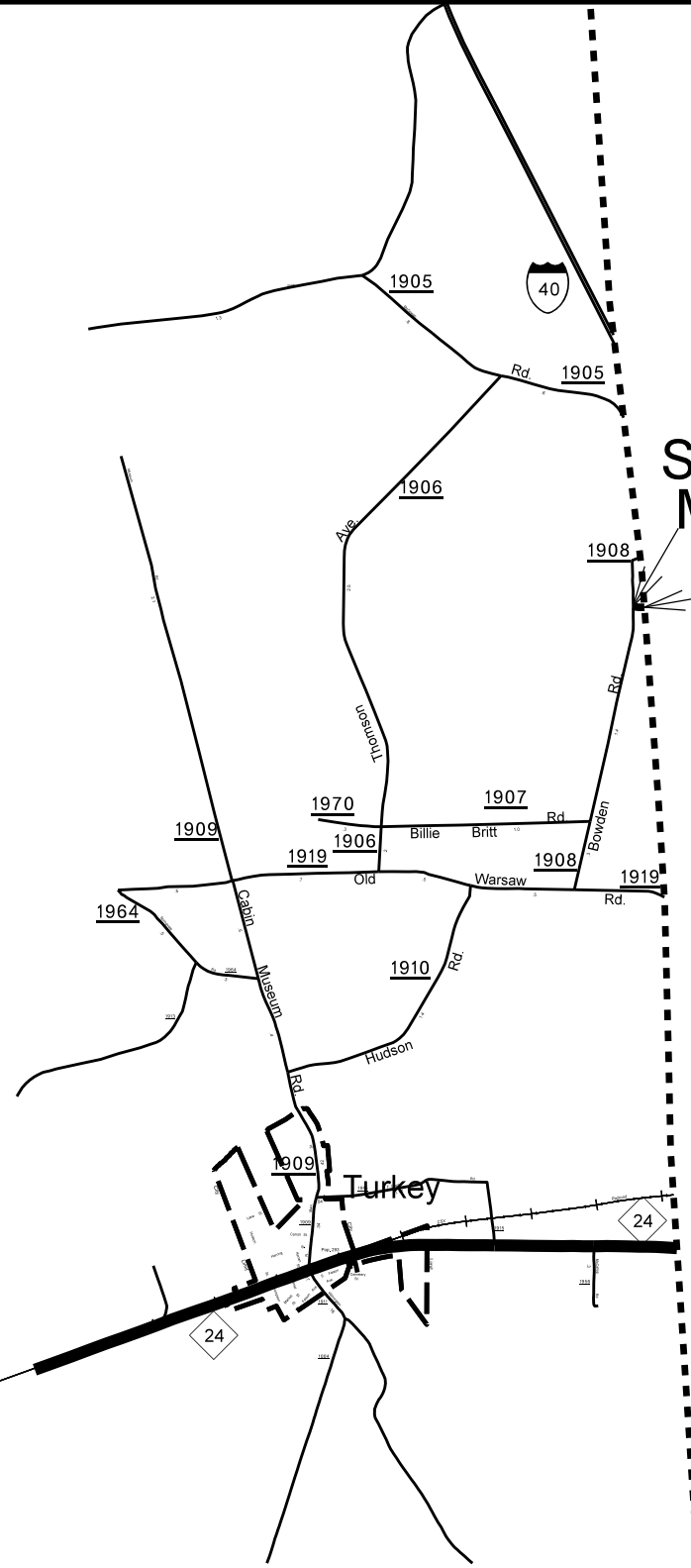
MAP #37
SR 1615 (HAWLEY RD)
MM (0.0) MM (1.597)

MAP #36
SR 1614 (EUGENE JERNIGAN RD.)
MM (0.0) MM (2.03)

MAP #34
SR 1607 (CHRISTMAS TREE RD.)
MM(2.73) MM(0.0)

MAP #35
SR 1609 (GLOVER RD.)
MM (1.48) MM (0.0)

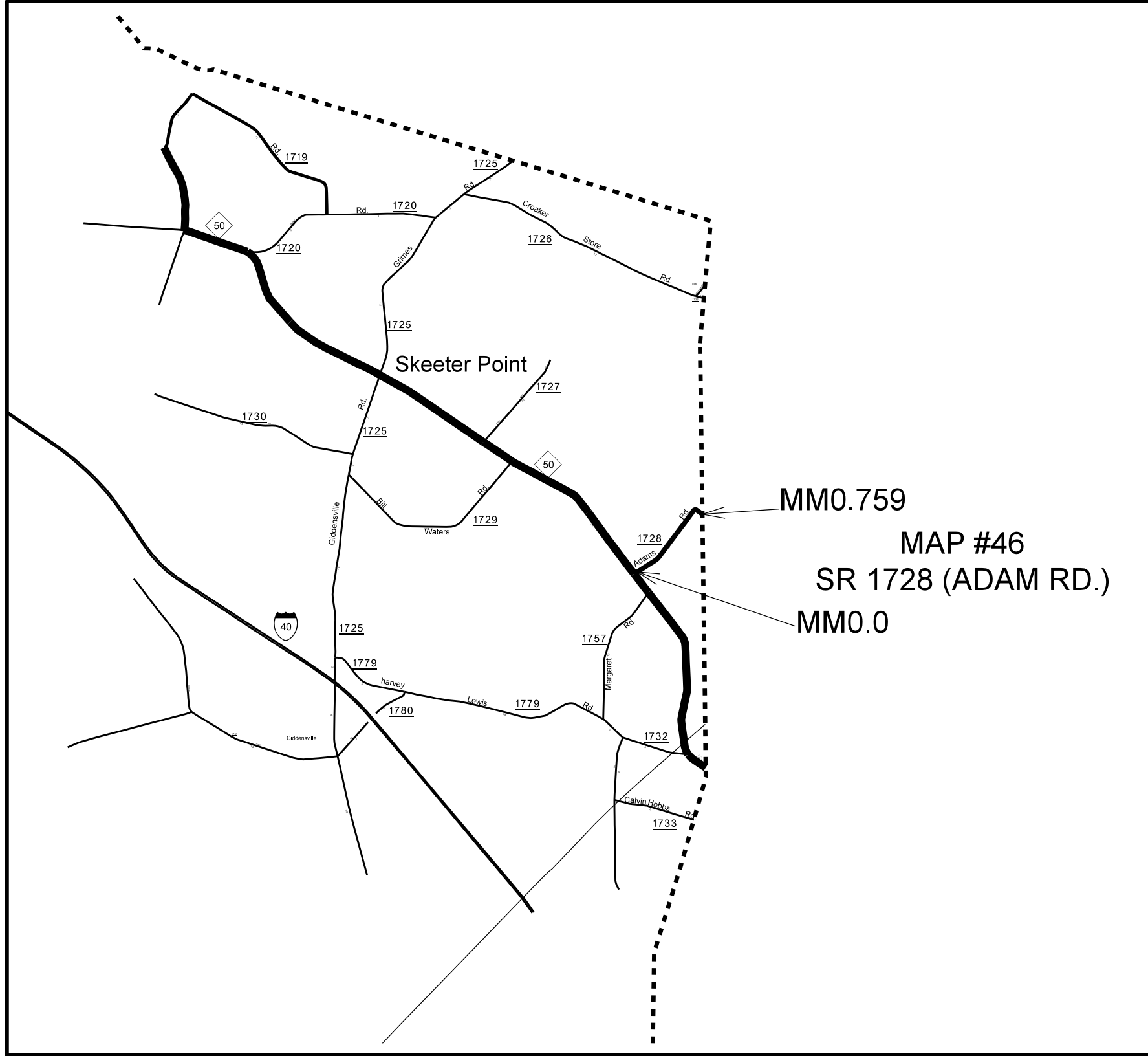




MAP #47

SR 1966 (BOWDEN RD.)
MM0.0 MM0.00.05



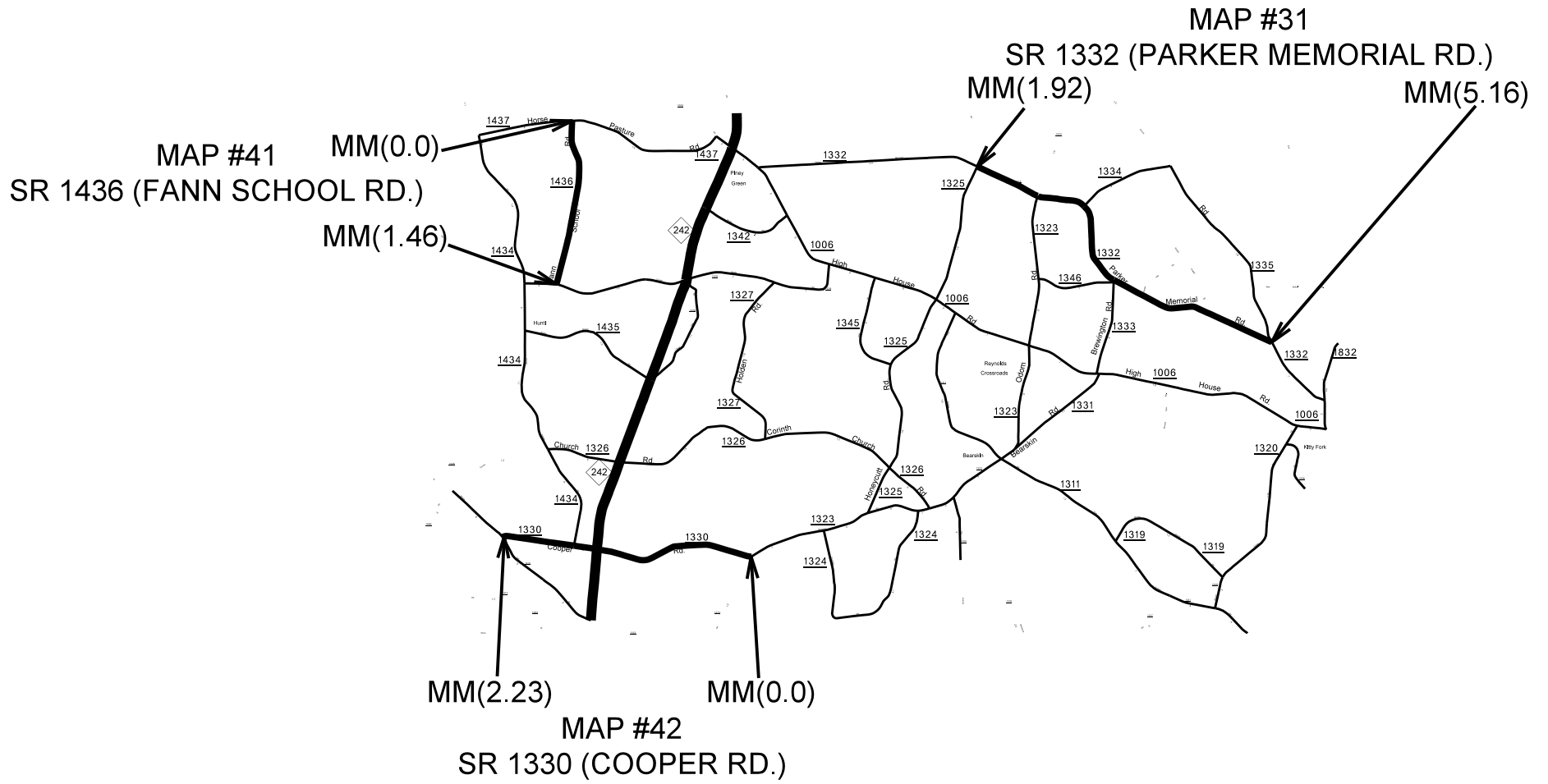


MM0.759

MAP #46

SR 1728 (ADAM RD.)

MM0.0



PROJECT NO.	SHEET NO.	TOTAL NO.
2018 Duplin & Sampson Chip Seal		

SUMMARY OF QUANTITIES

PROJECT NO	COUNTY	MAP NO	ROUTE	DESCRIPTION	TYP NO	LANES	LANE TYPE	FINAL SURFACE TESTING REQUIRED	WARM MIX ASPHALT REQUIRED	LENGTH	WIDTH	1803500000-E	1820000000-E	1838000000-E		
												ASPHALT SURFACE TREATMENT, DOUBLE SEAL	ASPHALT SURFACE TREATMENT, FOG SEAL	EMULSION FOR ASPHALT SURFACE TREATMENT		
												MI	FT	SY	SY	GAL
2018 Duplin Chip Seal	Duplin	1	SR 1113 (CHARLIE FREDERICK RD)	FROM SR 1105 TO SR 1106 (MP 0.00 TO MP 1.52)	1	2	2WU	NO	NO	1.52	20	17,835	17,835	9,809		
TOTAL FOR MAP NO. 1											1.52		17,835	17,835	9,809	
2018 Duplin Chip Seal	Duplin	2	SR 1130 (HARVELL RD)	FROM SR 1129 TO SAMPSON COUNTY LINE (MP 0.00 TO MP 1.55)	1	2	2WU	NO	NO	1.55	18	16,368	16,368	9,002		
TOTAL FOR MAP NO. 2											1.55		16,368	16,368	9,002	
2018 Duplin Chip Seal	Duplin	3	SR 1131 (LEIGHTON HALL RD)	FROM SR 1129 TO SR 1128 (MP 0.00 TO MP 2.05)	1	2	2WU	NO	NO	2.05	20	24,053	24,053	13,229		
TOTAL FOR MAP NO. 3											2.05		24,053	24,053	13,229	
2018 Duplin Chip Seal	Duplin	4	SR 1142 (BRYANT NEWKIRK RD)	FROM SR 1102 TO DEAD END (MP 0.21 TO MP 0.70)	1	2	2WU	NO	NO	0.7	18	7,392	7,392	4,066		
TOTAL FOR MAP NO. 4											0.7		7,392	7,392	4,066	
2018 Duplin Chip Seal	Duplin	5	SR 1157 (ALDERMAN RD)	FROM NC 41 TO PENDER COUNTY (MP 0.00 TO MP 1.96)	1	2	2WU	NO	NO	1.96	20	22,997	22,997	12,649		
TOTAL FOR MAP NO. 5											1.96		22,997	22,997	12,649	
2018 Duplin Chip Seal	Duplin	6	SR 1158 (RIVENBARK RD)	FROM NC 41 TO SAMPSON COUNTY (MP 0.00 TO MP 1.86)	1	2	2WU	NO	NO	1.86	20	21,824	21,824	12,003		
TOTAL FOR MAP NO. 6											1.86		21,824	21,824	12,003	
2018 Duplin Chip Seal	Duplin	7	SR 1159 (HIGHSMITH RD)	FROM SR 1158 TO SAMPSON COUNTY (MP 0.00 TO MP 0.70)	1	2	2WU	NO	NO	0.7	20	8,213	8,213	4,517		
TOTAL FOR MAP NO. 7											0.7		8,213	8,213	4,517	
2018 Duplin Chip Seal	Duplin	8	SR 1171 (OLIVER CARLTON RD)	FROM SR 1105 TO DEAD END (MP 0.00 TO MP 0.71)	1	2	2WU	NO	NO	0.7	20	8,213	8,213	4,517		
TOTAL FOR MAP NO. 8											0.7		8,213	8,213	4,517	
2018 Duplin Chip Seal	Duplin	9	SR 1309 (RALPH DAIL RD)	FROM SR 1006 TO WAYNE COUNTY (MP 0.00 TO MP 0.89)	1	2	2WU	NO	NO	0.89	18	9,398	9,398	5,169		
TOTAL FOR MAP NO. 9											0.89		9,398	9,398	5,169	
2018 Duplin Chip Seal	Duplin	10	SR 1310 (LEON FLOWERS RD)	FROM SR 1006 TO WAYNE COUNTY (MP 0.00 TO MP 1.41)	1	2	2WU	NO	NO	1.41	18	14,890	14,890	8,189		
TOTAL FOR MAP NO. 10											1.41		14,890	14,890	8,189	
2018 Duplin Chip Seal	Duplin	11	SR 1315 (LUBY TADLOCK RD)	FROM SR 1317 TO SR 1316 (MP 0.00 TO MP 0.67)	1	2	2WU	NO	NO	0.67	20	7,861	7,861	4,324		
TOTAL FOR MAP NO. 11											0.67		7,861	7,861	4,324	
2018 Duplin Chip Seal	Duplin	12	SR 1316 (ALBRITTON RD)	FROM US 117 ALT TO SR 1318 (MP 0.00 TO MP 1.42)	1	2	2WU	NO	NO	1.42	20	16,661	16,661	9,164		
TOTAL FOR MAP NO. 12											1.42		16,661	16,661	9,164	
2018 Duplin Chip Seal	Duplin	13	SR 1321 (BRADSHAW CROW RD)	FROM SR 1302 TO SAMPSON COUNTY (MP 0.00 TO MP 1.33)	1	2	2WU	NO	NO	1.33	20	15,605	15,605	8,583		
TOTAL FOR MAP NO. 13											1.33		15,605	15,605	8,583	
2018 Duplin Chip Seal	Duplin	14	SR 1329 (SOLOMON ST)	FROM NC 403 TO ELLIS ST (MP 0.00 TO MP 0.45)	1	2	2WU	NO	NO	0.45	18	4,752	4,752	2,614		
TOTAL FOR MAP NO. 14											0.45		4,752	4,752	2,614	

PROJECT NO	COUNTY	MAP NO	ROUTE	DESCRIPTION	TYP NO	LANES	LANE TYPE	FINAL SURFACE TESTING REQUIRED	WARM MIX ASPHALT REQUIRED	PROJECT NO.		SHEET NO.	TOTAL NO.	
										2018 Duplin & Sampson Chip Seal				
										LENGTH	WIDTH	ASPHALT SURFACE TREATMENT, DOUBLE SEAL	ASPHALT SURFACE TREATMENT, FOG SEAL	EMULSION FOR ASPHALT SURFACE TREATMENT
MI	FT	SY	SY	GAL										
2018 Duplin Chip Seal	Duplin	15	SR 1331 (EDDICE TAYLOR RD)	FROM US 117 TO SR 1301 (MP 0.00 TO MP 0.72)	1	2	2WU	NO	NO	0.72	18	7,603	7,603	4,182
TOTAL FOR MAP NO. 15										0.72		7,603	7,603	4,182
2018 Duplin Chip Seal	Duplin	16	SR 1363 (MAYSVILLE SCHOOL RD)	FROM SR 1306 TO SR 1004 (MP 0.00 TO MP 3.09)	1	2	2WU	NO	NO	3.09	18	34,040	34,040	17,947
TOTAL FOR MAP NO. 16										3.09		34,040	34,040	17,947
2018 Duplin Chip Seal	Duplin	17	SR 1379 (PERRY MILLER RD)	FROM SR 1378 TO SR 1380 (MP 0.00 TO MP 1.49)	1	2	2WU	NO	NO	1.49	20	17,483	17,483	9,615
TOTAL FOR MAP NO. 17										1.49		17,483	17,483	9,615
2018 Duplin Chip Seal	Duplin	18	SR 1386 (FOSTER HOLLAND RD)	FROM SR 1364 TO SR 1363 (MP 0.00 TO MP 0.51)	1	2	2WU	NO	NO	0.51	20	5,984	5,984	3,291
TOTAL FOR MAP NO. 18										0.51		5,984	5,984	3,291
2018 Duplin Chip Seal	Duplin	19	SR 1397 (KINGS COURT)	FROM SR 1305 TO DEAD END (MP 0.00 TO MP 0.16)	1	2	2WU	NO	NO	0.16	20	1,877	1,877	1,033
TOTAL FOR MAP NO. 19										0.16		1,877	1,877	1,033
2018 Duplin Chip Seal	Duplin	20	SR1399 (S EAST CENTER ST)	FROM SR 1320 TO CALYPSO CITY LIMIT (MP 0.00 TO MP 0.11)	1	2	2WU	NO	NO	0.11	20	1,291	1,291	710
TOTAL FOR MAP NO. 20										0.11		1,291	1,291	710
2018 Duplin Chip Seal	Duplin	21	SR 1413 (POPE WRAY RD)	FROM SAMPSON COUNTY TO DEAD END (MP 0.00 TO MP 0.36)	1	2	2WU	NO	NO	0.36	20	4,224	4,224	2,323
TOTAL FOR MAP NO. 21										0.36		4,224	4,224	2,323
2018 Duplin Chip Seal	Duplin	22	SR 1414 (WEST CENTER ST)	FROM SR 1331 TO FAISON CITY LIMIT (MP 0.00 TO MP 0.02)	1	2	2WU	NO	NO	0.02	20	235	235	129
TOTAL FOR MAP NO. 22										0.02		235	235	129
2018 Duplin Chip Seal	Duplin	23	SR 1418 (OLD US 117 HWY)	FROM SR 1317 TO DEAD END (MP 0.00 TO MP 0.39)	1	2	2WU	NO	NO	0.39	24	5,491	5,491	3,020
TOTAL FOR MAP NO. 23										0.39		5,491	5,491	3,020
2018 Duplin Chip Seal	Duplin	24	SR 1506 (RALPH SUTTON RD)	FROM SR 1507 TO DEAD END (MP 0.00 TO MP 0.17)	1	2	2WU	NO	NO	0.17	20	2,425	2,425	1,333
TOTAL FOR MAP NO. 24										0.17		2,425	2,425	1,333
2018 Duplin Chip Seal	Duplin	25	SR 1567 (WILLIE V. BARWICK RD)	FROM SR 1306 TO DEAD END (MP 0.00 TO MP 0.43)	1	2	2WU	NO	NO	0.43	20	5,045	5,045	2,775
TOTAL FOR MAP NO. 25										0.43		5,045	5,045	2,775
2018 Duplin Chip Seal	Duplin	26	SR 1817 (LUDIE BROWN RD)	FROM NC 111 TO SR 1816 (MP 0.00 TO MP 1.63)	1	2	2WU	NO	NO	1.63	20	19,125	19,125	10,519
TOTAL FOR MAP NO. 26										1.63		19,125	19,125	10,519
2018 Duplin Chip Seal	Duplin	27	SR 1963 (HOWARD FARM RD)	FROM SR 1961 TO SR 1961 (MP 0.00 TO MP 0.92)	1	2	2WU	NO	NO	0.92	20	10,795	10,795	5,938
TOTAL FOR MAP NO. 27										0.92		10,795	10,795	5,938
2018 Duplin Chip Seal	Duplin	28	SR 2021 (S GUM ST)	FROM NC 24 TO DEAD END (MP 0.00 TO MP 0.62)	1	2	2WU	NO	NO	0.62	20	7,325	7,325	4,028
TOTAL FOR MAP NO. 28										0.62		7,325	7,325	4,028
2018 Duplin Chip Seal	Duplin	29	SR 1959 (D.S. WILLIAMSON RD)	FROM NC 50 TO NC 11 (MP 4.41-MP 6.41)	1	2	2WU	NO	NO	2	20	23,467	23,467	12,907
TOTAL FOR MAP NO. 29										2		23,467	23,467	12,907
TOTAL FOR PROJ NO. 2018 Duplin Chip Seal										29.83		342,472	342,472	187,585

PROJECT NO	COUNTY	MAP NO	ROUTE	DESCRIPTION	TYP NO	LANES	LANE TYPE	FINAL SURFACE TESTING REQUIRED	WARM MIX ASPHALT REQUIRED	PROJECT NO.		SHEET NO.	TOTAL NO.	
										2018 Duplin & Sampson Chip Seal				
										LENGTH	WIDTH	ASPHALT SURFACE TREATMENT, DOUBLE SEAL	ASPHALT SURFACE TREATMENT, FOG SEAL	EMULSION FOR ASPHALT SURFACE TREATMENT
MI	FT	SY	SY	GAL										
2018 Sampson Chip Seal	Sampson	30	SR 1416 (YELLOW SKIN RD.)	FROM SR 1421 TO SR 1233	1	2	2WU	NO	NO	2.51	19	32,175	32,175	17,700
TOTAL FOR MAP NO. 30										2.51		32,175	32,175	17,700
2018 Sampson Chip Seal	Sampson	31	SR 1332 (PARK MEMORIAL RD.)	FROM SR1325 - SR 1335	2	2	2WU	NO	NO	3.23	20	43,583	43,583	23,975
TOTAL FOR MAP NO. 31										3.23		43,583	43,583	23,975
2018 Sampson Chip Seal	Sampson	32	SR 1402 (FAIRCLOTH RD)	SR 1401 TO SR 1405	1	2	2WU	NO	NO	1.04	19	13,331	13,331	7,335
TOTAL FOR MAP NO. 32										1.04		13,331	13,331	7,335
2018 Sampson Chip Seal	Sampson	33	SR 1418 (LEROY AUTRY RD)	SR 1414 MM 0.0 TO SR 1233 MM 2.18	3	2	2WU	NO	NO	2.18	18	26,474	26,474	14,565
TOTAL FOR MAP NO. 33										2.18		26,474	26,474	14,565
2018 Sampson Chip Seal	Sampson	34	SR 1607 (CHRISTMAS TREE RD)	FROM SR 1606 MM 0.0 TO US 421 MM 2.73	1	2	2WU	NO	NO	2.73	19	34,995	34,995	16,740
TOTAL FOR MAP NO. 34										2.73		34,995	34,995	16,740
2018 Sampson Chip Seal	Sampson	35	SR 1609 (GLOVER RD)	FROM SR 1612 MM 0.00 TO SR 1002 MM 1.48	2	2	2WU	NO	NO	1.48	20	19,970	19,970	10,985
TOTAL FOR MAP NO. 35										1.48		19,970	19,970	10,985
2018 Sampson Chip Seal	Sampson	36	SR 1614 (EUGENE JERNIGAN)	FROM 1002 MM 0.0 TO US 421 MM 2.03	3	2	2WU	NO	NO	2.03	18	24,652	24,652	13,560
TOTAL FOR MAP NO. 36										2.03		24,652	24,652	13,560
2018 Sampson Chip Seal	Sampson	37	SR 1615 (HAWLEY RD)	FROM SR 1002 MM 0.0 TO US 421 MM 1.597	2	2	2WU	NO	NO	1.6	20	21,589	21,589	11,875
TOTAL FOR MAP NO. 37										1.6		21,589	21,589	11,875
2018 Sampson Chip Seal	Sampson	38	SR 1621 (IRA B. TART RD)	FROM SR 1622 MM 0.0 TO NC 55 MM 1.79	3	2	2WU	NO	NO	1.79	20	24,153	24,153	13,285
TOTAL FOR MAP NO. 38										1.79		24,153	24,153	13,285
2018 Sampson Chip Seal	Sampson	39	SR 1632 (ROY C. JACKSON)	FROM SR1626 MM 0.0 TO SR 1626 MM 1.49	3	2	2WU	NO	NO	1.49	18	18,095	18,095	9,955
TOTAL FOR MAP NO. 39										1.49		18,095	18,095	9,955
2018 Sampson Chip Seal	Sampson	40	SR 1431 (HOWARD RD)	FROM SR 1430 MM 0.0 TO SR 1006 MM 4.41	2	2	2WU	NO	NO	4.41	20	59,506	59,506	28,460
TOTAL FOR MAP NO. 40										4.41		59,506	59,506	28,460
2018 Sampson Chip Seal	Sampson	41	SR 1436 (FANN SCHOOL RD)	FROM SR 1437 MM 0.0 TO SR 1329 MM 1.46	2	2	2WU	NO	NO	1.46	20	19,700	19,700	10,835
TOTAL FOR MAP NO. 41										1.46		19,700	19,700	10,835
2018 Sampson Chip Seal	Sampson	42	SR 1330 (COOPER RD)	FROM SR 1323 MM 0.0 TO SR 1414 MM 2.23	1	2	2WU	NO	NO	2.23	19	28,586	28,586	15,725
TOTAL FOR MAP NO. 42										2.23		28,586	28,586	15,725
2018 Sampson Chip Seal	Sampson	43	SR 1111 (SALLIE MORRISON RD)	FROM DUPLIN CO MM 0.0 TO PENDER CO MM .0276	1	2	2WU	NO	NO	0.276	19	3,538	3,538	1,950
TOTAL FOR MAP NO. 43										0.276		3,538	3,538	1,950
2018 Sampson Chip Seal	Sampson	44	SR 1112 (NEWKIRK - HIGHSMITH RD)	FROM SR 1001 MM 0.0 TO DUPLIN CO. MM .306	2	2	2WU	NO	NO	0.306	20	4,129	4,129	2,275
TOTAL FOR MAP NO. 44										0.306		4,129	4,129	2,275
2018 Sampson Chip Seal	Sampson	45	SR 1948 (BARBER RD)	FROM US 421 MM 0.0 TO DUPLIN CO. MM 0.119	1	2	2WU	NO	NO	0.119	19	1,525	1,525	840
TOTAL FOR MAP NO. 45										0.119		1,525	1,525	840
2018 Sampson Chip Seal	Sampson	46	SR 1728 (ADAM RD)	FROM NC 50 MM0.0 TO DUPLIN CO. MM0.759	1	2	2WU	NO	NO	0.759	19	9,729	9,729	5,355
TOTAL FOR MAP NO. 46										0.759		9,729	9,729	5,355
2018 Sampson Chip Seal	Sampson	47	SR 1966 (BOWDER RD)	FROM DUPLIN CO MM0.0 TO SR 1908 MM 0.05	2	2	2WU	NO	NO	0.05	20	675	675	375
TOTAL FOR MAP NO. 47										0.05		675	675	375
TOTAL FOR PROJ NO. 2018 Sampson Chip Seal										29.69		386,405	386,405	205,790
GRAND TOTAL										59.52		728,877	728,877	393,375

PROJECT NO. 2018 Duplin & Sampson Chip Seal	SHEET NO.	TOTAL NO.

THERMOPLASTIC AND PAINT QUANTITIES

PROJECT NO	COUNTY	MAP NO	ROUTE	DESCRIPTION	TYP NO	LANES	LANE TYPE	LENGTH	WIDTH	441300000-E	445700000-N	481000000-E		483000000-E	483500000-E	484000000-N	490000000-N
										WORK ZONE ADVANCE/GENERAL WARNING SIGNING	TEMPORARY TRAFFIC CONTROL	4" WHITE PAINT	4" YELLOW PAINT	16" WHITE PAINT	24" WHITE PAINT	PAINT MSG RXR	RAISED PAVEMENT MARKERS
										SF	LS	LF	LF	LF	LF	EA	EA
2018 Duplin Chip Seal	Duplin	1	SR 1113 (CHARLIE FREDERICK RD)	FROM SR 1105 TO SR 1106 (MP 0.00 TO MP 1.52)	1	2	2WU	1.52	20	170	1.52	32,710	20,064				100
TOTAL FOR MAP NO. 1								1.52		170	1.52	32,710	20,064				100
2018 Duplin Chip Seal	Duplin	2	SR 1130 (HARVELL RD)	FROM SR 1129 TO SAMPSON COUNTY LINE (MP 0.00 TO MP 1.55)	1	2	2WU	1.55	18	174	1.55	33,356	20,460				102
TOTAL FOR MAP NO. 2								1.55		174	1.55	33,356	20,460				102
2018 Duplin Chip Seal	Duplin	3	SR 1131 (LEIGHTON HALL RD)	FROM SR 1129 TO SR 1128 (MP 0.00 TO MP 2.05)	1	2	2WU	2.05	20	230	2.05	44,116	27,060				135
TOTAL FOR MAP NO. 3								2.05		230	2.05	44,116	27,060				135
2018 Duplin Chip Seal	Duplin	4	SR 1142 (BRYANT NEWKIRK RD)	FROM SR 1102 TO DEAD END (MP 0.21 TO MP 0.70)	1	2	2WU	0.7	18	78	0.70						
TOTAL FOR MAP NO. 4								0.7		78	0.70						
2018 Duplin Chip Seal	Duplin	5	SR 1157 (ALDERMAN RD)	FROM NC 41 TO PENDER COUNTY (MP 0.00 TO MP 1.96)	1	2	2WU	1.96	20	220	1.96	42,179	25,872				129
TOTAL FOR MAP NO. 5								1.96		220	1.96	42,179	25,872				129
2018 Duplin Chip Seal	Duplin	6	SR 1158 (RIVENBARK RD)	FROM NC 41 TO SAMPSON COUNTY (MP 0.00 TO MP 1.86)	1	2	2WU	1.86	20	208	1.86	40,027	24,552				123
TOTAL FOR MAP NO. 6								1.86		208	1.86	40,027	24,552				123
2018 Duplin Chip Seal	Duplin	7	SR 1159 (HIGHSMITH RD)	FROM SR 1158 TO SAMPSON COUNTY (MP 0.00 TO MP 0.70)	1	2	2WU	0.7	20	78	0.70	15,064	9,240				46
TOTAL FOR MAP NO. 7								0.7		78	0.70	15,064	9,240				46
2018 Duplin Chip Seal	Duplin	8	SR 1171 (OLIVER CARLTON RD)	FROM SR 1105 TO DEAD END (MP 0.00 TO MP 0.71)	1	2	2WU	0.7	20	78	0.70						
TOTAL FOR MAP NO. 8								0.7		78	0.70						
2018 Duplin Chip Seal	Duplin	9	SR 1309 (RALPH DAIL RD)	FROM SR 1006 TO WAYNE COUNTY (MP 0.00 TO MP 0.89)	1	2	2WU	0.89	18	100	0.89	19,153	11,748				59
TOTAL FOR MAP NO. 9								0.89		100	0.89	19,153	11,748				59
2018 Duplin Chip Seal	Duplin	10	SR 1310 (LEON FLOWERS RD)	FROM SR 1006 TO WAYNE COUNTY (MP 0.00 TO MP 1.41)	1	2	2WU	1.41	18	158	1.41	30,343	18,612				93
TOTAL FOR MAP NO. 10								1.41		158	1.41	30,343	18,612				93
2018 Duplin Chip Seal	Duplin	11	SR 1315 (LUBY TADLOCK RD)	FROM SR 1317 TO SR 1316 (MP 0.00 TO MP 0.67)	1	2	2WU	0.67	20	75	0.67	14,418	8,844				44
TOTAL FOR MAP NO. 11								0.67		75	0.67	14,418	8,844				44
2018 Duplin Chip Seal	Duplin	12	SR 1316 (ALBRITTON RD)	FROM US 117 ALT TO SR 1318 (MP 0.00 TO MP 1.42)	1	2	2WU	1.42	20	159	1.42	30,558	18,744	100	50	4	94
TOTAL FOR MAP NO. 12								1.42		159	1.42	30,558	18,744	100	50	4	94
2018 Duplin Chip Seal	Duplin	13	SR 1321 (BRADSHAW CROW RD)	FROM SR 1302 TO SAMPSON COUNTY (MP 0.00 TO MP 1.33)	1	2	2WU	1.33	20	149	1.33	28,622	17,556				88
TOTAL FOR MAP NO. 13								1.33		149	1.33	28,622	17,556				88
2018 Duplin Chip Seal	Duplin	14	SR 1329 (SOLOMON ST)	FROM NC 403 TO ELLIS ST (MP 0.00 TO MP 0.45)	1	2	2WU	0.45	18	50	0.45	9,684	5,940				30
TOTAL FOR MAP NO. 14								0.45		50	0.45	9,684	5,940				30
2018 Duplin Chip Seal	Duplin	15	SR 1331 (EDDICE TAYLOR RD)	FROM US 117 TO SR 1301 (MP 0.00 TO MP 0.72)	1	2	2WU	0.72	18	81	0.72	15,494	9,504				48
TOTAL FOR MAP NO. 15								0.72		81	0.72	15,494	9,504				48
2018 Duplin Chip Seal	Duplin	16	SR 1363 (MAYSVILLE SCHOOL RD)	FROM SR 1306 TO SR 1004 (MP 0.00 TO MP 3.09)	1	2	2WU	3.09	18	346	3.09	66,497	40,788				204
TOTAL FOR MAP NO. 16								3.09		346	3.09	66,497	40,788				204
2018 Duplin Chip Seal	Duplin	17	SR 1379 (PERRY MILLER RD)	FROM SR 1378 TO SR 1380 (MP 0.00 TO MP 1.49)	1	2	2WU	1.49	20	167	1.49	32,065	19,668				98
TOTAL FOR MAP NO. 17								1.49		167	1.49	32,065	19,668				98
2018 Duplin Chip Seal	Duplin	18	SR 1386 (FOSTER HOLLAND RD)	FROM SR 1364 TO SR 1363 (MP 0.00 TO MP 0.51)	1	2	2WU	0.51	20	57	0.51	10,975	6,732				34
TOTAL FOR MAP NO. 18								0.51		57	0.51	10,975	6,732				34
2018 Duplin Chip Seal	Duplin	19	SR 1397 (KINGS COURT)	FROM SR 1305 TO DEAD END (MP 0.00 TO MP 0.16)	1	2	2WU	0.16	20	18	0.16						
TOTAL FOR MAP NO. 19								0.16		18	0.16						

PROJECT NO	COUNTY	MAP NO	ROUTE	DESCRIPTION	TYP NO	LANES	LANE TYPE	LENGTH	WIDTH	WORK ZONE ADVANCE/GENERAL WARNING SIGNING	TEMPORARY TRAFFIC CONTROL	PROJECT NO. 2018 Duplin & Sampson Chip Seal				SHEET NO.	TOTAL NO.
												4" WHITE PAINT	4" YELLOW PAINT	16" WHITE PAINT	24" WHITE PAINT	PAIN MSG RXR	RAISED PAVEMENT MARKERS
												LF	LF	LF	LF	EA	EA
2018 Duplin Chip Seal	Duplin	20	SR1399 (S EAST CENTER ST)	FROM SR 1320 TO CALYPSO CITY LIMIT (MP 0.00 TO MP 0.11)	1	2	2WU	0.11	20	12	0.11	2,367	1,452				7
TOTAL FOR MAP NO. 20								0.11		12	0.11	2,367	1,452				7
2018 Duplin Chip Seal	Duplin	21	SR 1413 (POPE WRAY RD)	FROM SAMPSON COUNTY TO DEAD END (MP 0.00 TO MP 0.36)	1	2	2WU	0.36	20	40	0.36						
TOTAL FOR MAP NO. 21								0.36		40	0.36						
2018 Duplin Chip Seal	Duplin	22	SR 1414 (WEST CENTER ST)	FROM SR 1331 TO FAISON CITY LIMIT (MP 0.00 TO MP 0.02)	1	2	2WU	0.02	20	2	0.02						
TOTAL FOR MAP NO. 22								0.02		2	0.02						
2018 Duplin Chip Seal	Duplin	23	SR 1418 (OLD US 117 HWY)	FROM SR 1317 TO DEAD END (MP 0.00 TO MP 0.39)	1	2	2WU	0.39	24	44	0.39						
TOTAL FOR MAP NO. 23								0.39		44	0.39						
2018 Duplin Chip Seal	Duplin	24	SR 1506 (RALPH SUTTON RD)	FROM SR 1507 TO DEAD END (MP 0.00 TO MP 0.17)	1	2	2WU	0.17	20	19	0.17						
TOTAL FOR MAP NO. 24								0.17		19	0.17						
2018 Duplin Chip Seal	Duplin	25	SR 1567 (WILLIE V. BARWICK RD)	FROM SR 1306 TO DEAD END (MP 0.00 TO MP 0.43)	1	2	2WU	0.43	20	48	0.43						
TOTAL FOR MAP NO. 25								0.43		48	0.43						
2018 Duplin Chip Seal	Duplin	26	SR 1817 (LUDIE BROWN RD)	FROM NC 111 TO SR 1816 (MP 0.00 TO MP 1.63)	1	2	2WU	1.63	20	183	1.63	35,078	21,516				108
TOTAL FOR MAP NO. 26								1.63		183	1.63	35,078	21,516				108
2018 Duplin Chip Seal	Duplin	27	SR 1963 (HOWARD FARM RD)	FROM SR 1961 TO SR 1961 (MP 0.00 TO MP 0.92)	1	2	2WU	0.92	20	103	0.92	19,798	12,144				61
TOTAL FOR MAP NO. 27								0.92		103	0.92	19,798	12,144				61
2018 Duplin Chip Seal	Duplin	28	SR 2021 (S GUM ST)	FROM NC 24 TO DEAD END (MP 0.00 TO MP 0.62)	1	2	2WU	0.62	20	69	0.62	13,342	8,184				41
TOTAL FOR MAP NO. 28								0.62		69	0.62	13,342	8,184				41
2018 Duplin Chip Seal	Duplin	29	SR 1959 (D.S. WILLIAMSON RD)	FROM NC 50 TO NC 11 (MP 4.41-MP 6.41)	1	2	2WU	2	20	224	2.00	43,040	26,400				132
TOTAL FOR MAP NO. 29								2		224	2.00	43,040	26,400				132
TOTAL FOR PROJ NO. 2018 Duplin Chip Seal								29.83		3,340	29.83	578,886	355,080	100	50	4	1,776
												933,966					

PROJECT NO	COUNTY	MAP NO	ROUTE	DESCRIPTION	TYP NO	LANES	LANE TYPE	LENGTH	WIDTH	WORK ZONE ADVANCE/GENERAL WARNING SIGNING	TEMPORARY TRAFFIC CONTROL	4" WHITE PAINT	PROJECT NO.				PAINT MSG RXR	RAISED PAVEMENT MARKERS		
													2018 Duplin & Sampson Chip Seal						SHEET NO.	TOTAL NO.
													MI	FT	SF	LS			LF	LF
2018 Sampson Chip Seal	Sampson	30	SR 1416 (YELLOW SKIN RD.)	FROM SR 1421 TO SR 1233	1	2	2WU	2.51	19	282	2.51	53,011	46,385				166			
TOTAL FOR MAP NO. 30								2.51		282	2.51	53,011	46,385				166			
2018 Sampson Chip Seal	Sampson	31	SR 1332 (PARK MEMORIAL RD.)	FROM SR1325 - SR 1335	2	2	2WU	3.23	20	362	3.23	68,220	59,691				213			
TOTAL FOR MAP NO. 31								3.23		362	3.23	68,220	59,691				213			
2018 Sampson Chip Seal	Sampson	32	SR 1402 (FAIRCLOTH RD)	SR 1401 TO SR 1405	1	2	2WU	1.04	19	116	1.04	22,796	5,699				69			
TOTAL FOR MAP NO. 32								1.04		116	1.04	22,796	5,699				69			
2018 Sampson Chip Seal	Sampson	33	SR 1418 (LEROY AUTRY RD)	SR 1414 MM 0.0 TO SR 1233 MM 2.18	3	2	2WU	2.18	18	244	2.18	46,041	40,284				144			
TOTAL FOR MAP NO. 33								2.18		244	2.18	46,041	40,284				144			
2018 Sampson Chip Seal	Sampson	34	SR 1607 (CHRISTMAS TREE RD)	FROM SR 1606 MM 0.0 TO US 421 MM 2.73	1	2	2WU	2.73	19	307	2.73	57,658	50,448				181			
TOTAL FOR MAP NO. 34								2.73		307	2.73	57,658	50,448				181			
2018 Sampson Chip Seal	Sampson	35	SR 1609 (GLOVER RD)	FROM SR 1612 MM 0.00 TO SR 1002 MM 1.48	2	2	2WU	1.48	20	166	1.48	31,258	27,350				98			
TOTAL FOR MAP NO. 35								1.48		166	1.48	31,258	27,350				98			
2018 Sampson Chip Seal	Sampson	36	SR 1614 (EUGENE JERNIGAN)	FROM 1002 MM 0.0 TO US 421 MM 2.03	3	2	2WU	2.03	18	393	2.03	42,874	37,514				134			
TOTAL FOR MAP NO. 36								2.03		393	2.03	42,874	37,514				134			
2018 Sampson Chip Seal	Sampson	37	SR 1615 (HAWLEY RD)	FROM SR 1002 MM 0.0 TO US 421 MM 1.597	2	2	2WU	1.6	20	179	1.60	33,792	29,568				106			
TOTAL FOR MAP NO. 37								1.6		179	1.60	33,792	29,568				106			
2018 Sampson Chip Seal	Sampson	38	SR 1621 (IRA B. TART RD)	FROM SR 1622 MM 0.0 TO NC 55 MM 1.79	3	2	2WU	1.79	20	20	1.79	37,805	33,078				118			
TOTAL FOR MAP NO. 38								1.79		20	1.79	37,805	33,078				118			
2018 Sampson Chip Seal	Sampson	39	SR 1632 (ROY C. JACKSON)	FROM SR1626 MM 0.0 TO SR 1626 MM 1.49	3	2	2WU	1.49	18	167	1.49	31,469	13,767				98			
TOTAL FOR MAP NO. 39								1.49		167	1.49	31,469	13,767				98			
2018 Sampson Chip Seal	Sampson	40	SR 1431 (HOWARD RD)	FROM SR 1430 MM 0.0 TO SR 1006 MM 4.41	2	2	2WU	4.41	20	494	4.41	93,139	40,748				291			
TOTAL FOR MAP NO. 40								4.41		494	4.41	93,139	40,748				291			
2018 Sampson Chip Seal	Sampson	41	SR 1436 (FANN SCHOOL RD)	FROM SR 1437 MM 0.0 TO SR 1329 MM 1.46	2	2	2WU	1.46	20	164	1.46	30,835	26,982				96			
TOTAL FOR MAP NO. 41								1.46		164	1.46	30,835	26,982				96			
2018 Sampson Chip Seal	Sampson	42	SR 1330 (COOPER RD)	FROM SR 1323 MM 0.0 TO SR 1414 MM 2.23	1	2	2WU	2.23	19	250	2.23	47,098	41,210				147			
TOTAL FOR MAP NO. 42								2.23		250	2.23	47,098	41,210				147			
2018 Sampson Chip Seal	Sampson	43	SR 1111 (SALLIE MORRISON RD)	FROM DUPLIN CO MM 0.0 TO PENDER CO MM .0276	1	2	2WU	0.276	19	31	0.28	5,829	2,550				18			
TOTAL FOR MAP NO. 43								0.276		31	0.28	5,829	2,550				18			
2018 Sampson Chip Seal	Sampson	44	SR 1112 (NEWKIRK - HIGHSMITH RD)	FROM SR 1001 MM 0.0 TO DUPLIN CO. MM .306	2	2	2WU	0.306	20	34	0.31	6,463	5,656				20			
TOTAL FOR MAP NO. 44								0.306		34	0.31	6,463	5,656				20			
2018 Sampson Chip Seal	Sampson	45	SR 1948 (BARBER RD)	FROM US 421 MM 0.0 TO DUPLIN CO. MM 0.119	1	2	2WU	0.119	19	13	0.12	2,513	1,099				8			
TOTAL FOR MAP NO. 45								0.119		13	0.12	2,513	1,099				8			
2018 Sampson Chip Seal	Sampson	46	SR 1728 (ADAM RD)	FROM NC 50 MM0.0 TO DUPLIN CO. MM0.759	1	2	2WU	0.759	19	85	0.76	16,030	14,028				50			
TOTAL FOR MAP NO. 46								0.759		85	0.76	16,030	14,028				50			
2018 Sampson Chip Seal	Sampson	47	SR 1966 (BOWDER RD)	FROM DUPLIN CO MM0.0 TO SR 1908 MM 0.05	2	2	2WU	0.05	20	6	0.05	1,056	924				3			
TOTAL FOR MAP NO. 47								0.05		6	0	1,056	924				3			
TOTAL FOR PROJ NO. 2018 Sampson Chip Seal										29.69		3,313	30	627,887	476,981				1,960	
												1,104,868								
GRAND TOTAL										59.52		6,653	60	1,206,773	832,061	100	50	4	3,736	
												2,038,834								